









Appendix A

### Key to Map

-  Existing extent of Zone L Residents' Parking Scheme
-  Proposed extension of Zone L Residents' Parking Scheme covering Northcote Road

**P**  
 Mon - Sat  
 8.30 am - 5.30 pm  
 Permit holders   
 or  
 2 hours  
 No return  
 within 1 hour

**Zone L signs and posts on footway adjacent to white marked parking bays**

-  Existing "No waiting at any time" restriction (double yellow lines)
-  Proposed new "No waiting at any time" restriction (double yellow lines)
-  Existing parking bays (these lengths include 'dog bone' markings across vehicle crossings within them)
-  Proposed extent of new parking bay

This map is reproduced from Ordnance Survey material with the permission of Ordnance Survey or behalf of the Controller of Her Majesty's Stationery Office © Crown copyright. Unauthorised reproduction infringes Crown copyright and may lead to prosecution or civil proceedings. Dover District Council licence no. 100019780 published 2018.

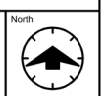


Prepared by  
**Regeneration Unit**  
 Dover District Council  
 White Cliffs Business Park  
 Dover Kent CT16 3PJ  
 Tel: (01304) 821199  
 Fax: (01304) 872445

Tim Ingleton  
 HEAD OF REGENERATION

Scheme  
**Proposed Extension of Residents' Parking (Zone L)**

Location  
**Northcote Road, Deal**



Designed: GEM	Drawn: GEM	Date: Sept 2018	
Scale 0 10 20 30 1 in 1500 (A3 size)	Drawing Number <b>TRAN/2018/0043</b>	Rev	